

HACIENDA VENECIA®




















Working Coffee Farm

We are a working coffee farm near Manizales with 100 years of tradition and extensive experience in the cultivation, processing, exporting, roasting and marketing of our coffee. With our vast coffee fields and pictures lush surroundings including native trees and water springs, we welcome guests from all over the world to our authentic traditional houses for an unique experience, to be truly immersed in the landscape and culture of Colombian coffee.

<https://www.haciendavenecia.com>
 @haciendavenecia


























HIKING TRAILS

- 1 LA POVEDA**
 1-2 hours
 MODERATELY DIFFICULT
 2,5km ROUND TRIP
 1.500 m MAX. ALTITUDE
- 2 MAIN HOUSE**
 15 minutes
 EASY
 900m ONE WAY
 1.325 m MAX. ALTITUDE
- 3 LA GAVIOTA**
 1-2 hours
 MODERATELY DIFFICULT
 5,5km ROUND TRIP
 1.425 m MAX. ALTITUDE
- 4 LA TORRE**
 40 minutes
 DIFFICULT
 2,4km ONE WAY
 1.500 m MAX. ALTITUDE
- 5 EL FILO**
 1-2 hours
 MODERATELY DIFFICULT
 4 Km ROUND TRIP
 1.400 m MAX. ALTITUDE

- 6 EL CIRUELO**
 30 minutes
 EASY
 2,5 Km ONE WAY
 1.375 m MAX. ALTITUDE
- 7 TO ALTO TABLAZO**
 2 hours
 DIFFICULT
 7 Km ONE WAY
 1.900 m MAX. ALTITUDE
- 8 TO ARENILLO**
 1 hour
 DIFFICULT
 3,5km ONE WAY
 1.690 m MAX. ALTITUDE

MAP CONVENTIONS

- POINTS OF REFERENCE**
-  Bird observation point
 -  Landscape
 -  Hydration point
 -  Building
 -  Point of interest
 -  House
 -  Bridge
 -  Coffee hopper
 -  Crop
 -  Large electric pylon
 -  Small electric pylon
 -  Tailgate
- PATHWAYS & TRAILS**
-  Water tank
 -  Hacienda Venecia boundaries
 -  Forests
 -  Social area
 -  Building
 -  Coffee crops
 -  Grass
 -  Stream
 -  Trail
 -  Unpaved road (wd 2x4)
 -  Unpaved road (wd 4x4)

0 50 100 200 300 400 meters
 Version 1 (June 2022)

DESIGNED AND DEVELOPED BY: DANIEL AGUDELO QUINTANA
 with the support of Hacienda Venecia's staff and AXIS MAP team



Scan me



and get this great map on your mobile and visit all the trails using your mobile GPS with a free App.



Download previously Avenza MAPS®